

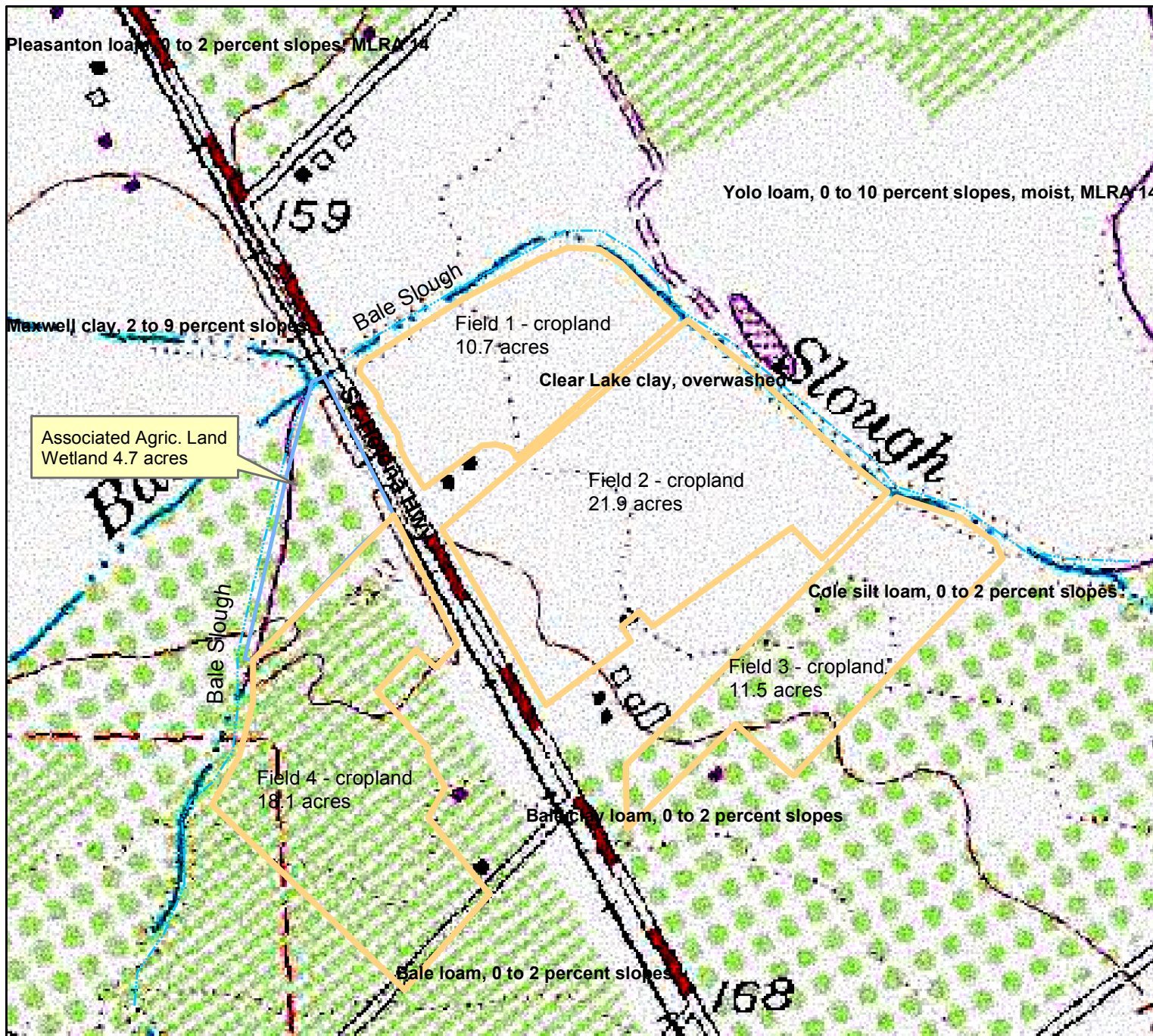
2017 Conservation Plan Topographic Map

Date: 6/05/2017




Mourning Dove Vineyards and Winery
7900 St. Helena Highway, Rutherford, CA

Approximate Acres: 62.2 ctu

Field Office: Napa Service Center
Agency: USDA-Natural Resources Conservation Service
Assisted By: Astute Mars, Soil Conservationist
State and County: CA, Napa
Land Units: Farm #1007, Tract: 2107, Field(s): 1,2,3 & 4



Legend

-  Vineyard Boundary
-  Associated Agric. Land - Wetland Area
-  Bale Slough

